

# REPUBLIC OF RWANDA



## MINISTRY IN CHARGE OF EMERGENCY MANAGEMENT

### RESPONSE AND RECOVERY UNIT

#### **DISASTER EFFECTS SITUATION 2018/2019**

#### DAMAGES BY EVENT

Event	Deaths	Injured	Houses	Crops Ha	Live stock	Class rooms	Health centers	Roads	Churches	Bridges	Admin offices	Water supply	Transm lines
BUILDING COLLAPSE	1	3	0	0	0	0	0	0	1	0	0	0	0
FIRE	1	19	30	4	0	11	0	0	0	0	0	0	0
FLOODS	8	0	88	102	3	0	0	2	0	4	0	1	0
HAILSTORM	0	0	219	2394.4	0	0	0	0	0	0	0	0	0
LANDSLIDES	1	11	41	87.5	0	0	0	3	0	9	0	2	0
LIGHTNING	43	81	1	1	53	0	0	0	0	0	0	0	2
MINE DISASTER	16	2	0	0	0	0	0	0	0	0	0	0	0
RAIN WITH STRONG WIND	10	95	4348	5836	156	147	2	2	58	9	18	0	56
WINDSTORM	0	1	69	0	0	11	0	0	0	0	2	0	0
<b>TOTAL</b>	<b>80</b>	<b>212</b>	<b>4796</b>	<b>8424.9</b>	<b>212</b>	<b>169</b>	<b>2</b>	<b>7</b>	<b>59</b>	<b>22</b>	<b>20</b>	<b>3</b>	<b>58</b>

Source: Disaster Communication System/MINEMA Assessment

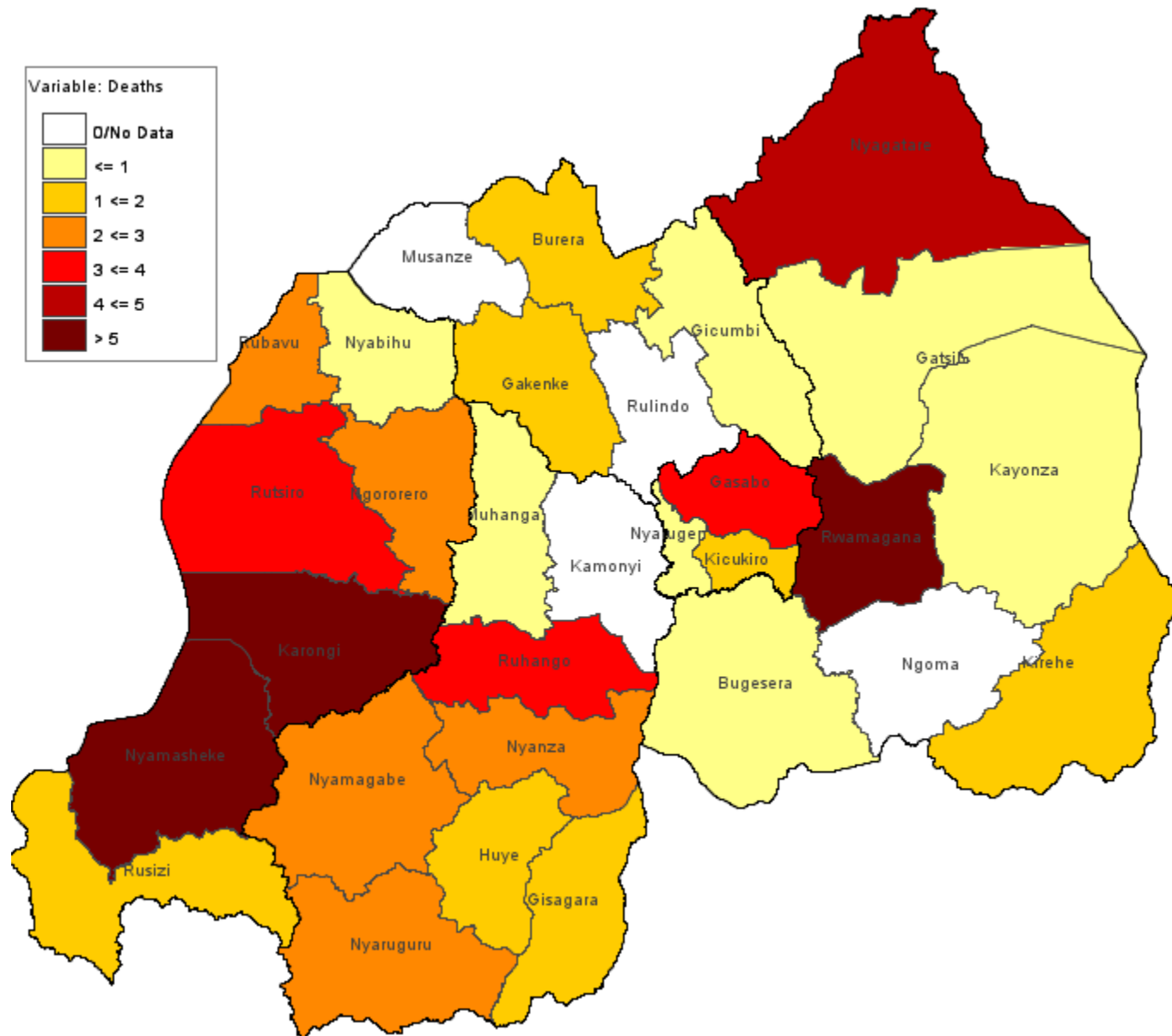
### DAMAGES BY DISTRICT

District	Death	Injured	Houses damaged	Crops Ha.	Live stock	Class room	Health center	Road	Church	Bridge	Admin office	Water supply	Transm line
Bugesera	1	2	150	1	1	1	0	0	0	0	0	0	0
Burera	2	13	71	25	4	7	1	1	2	6	2	1	4
Gakenke	2	10	77	158.5	13	8	0	0	2	2	1	0	2
Gasabo	4	2	117	30	0	8	0	1	0	0	1	0	0
Gatsibo	1	2	90	75	20	5	0	0	3	0	1	0	0
Gicumbi	1	2	180	64	4	5	0	0	1	0	0	0	3
Gisagara	2	3	68	37	2	5	0	0	1	1	0	0	0
Huye	2	1	56	195	0	2	0	0	2	0	0	0	1
Kamonyi	0	0	23	13	0	3	0	0	0	0	0	0	0
Karongi	7	3	32	5	29	3	0	1	2	6	0	0	0
Kayonza	1	5	23	8.5	3	0	0	0	0	0	1	0	0
Kicukiro	2	0	88	0	0	0	0	0	0	0	0	0	0
Kirehe	2	20	1915	5549.5	91	37	0	1	16	1	3	0	4
Muhanga	1	0	3	0	0	0	0	0	0	0	0	0	0
Musanze	0	1	170	169	3	1	0	0	0	1	1	0	5
Ngoma	0	0	99	45	0	4	0	0	3	0	1	0	0
Ngororero	3	9	206	107.4	4	19	0	1	1	0	2	2	5
Nyabihu	1	0	33	39	3	3	0	0	0	0	0	0	0
Nyagatare	5	26	217	14	7	0	0	0	6	1	0	0	1
Nyamagabe	3	1	17	29	8	3	0	1	1	0	1	0	0
Nyamashoke	6	14	19	4.5	2	11	0	0	0	1	0	0	0

Nyanza	3	23	35	6	0	9	1	0	1	0	0	0	0
Nyarugenge	1	1	327	0	0	2	0	0	0	1	1	0	0
Nyaruguru	3	5	10	0	0	0	0	0	0	0	2	0	0
Rubavu	3	12	332	400	0	5	0	1	5	0	1	0	7
Ruhango	4	2	29	202	1	0	0	0	3	1	0	0	0
Rulindo	0	4	78	748.5	0	0	0	0	1	0	1	0	0
Rusizi	2	32	165	72	6	4	0	0	1	0	1	0	20
Rutsiro	4	9	36	280	1	13	0	0	4	1	0	0	3
Rwamagana	14	10	130	147	10	11	0	0	4	0	0	0	3
<b>TOTAL</b>	<b>80</b>	<b>212</b>	<b>4796</b>	<b>8424.9</b>	<b>212</b>	<b>169</b>	<b>2</b>	<b>7</b>	<b>59</b>	<b>22</b>	<b>20</b>	<b>3</b>	<b>58</b>

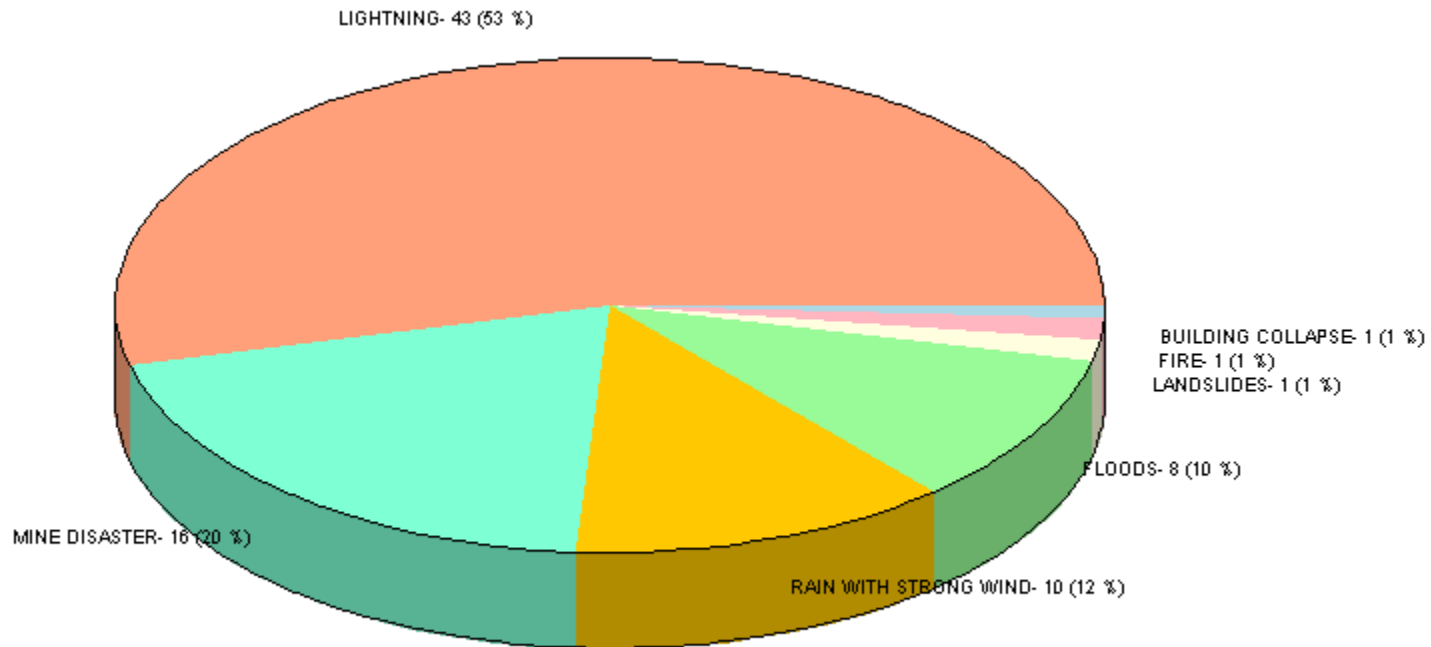
Source: Disaster Communication System/MINEMA Assessment

## Death by district



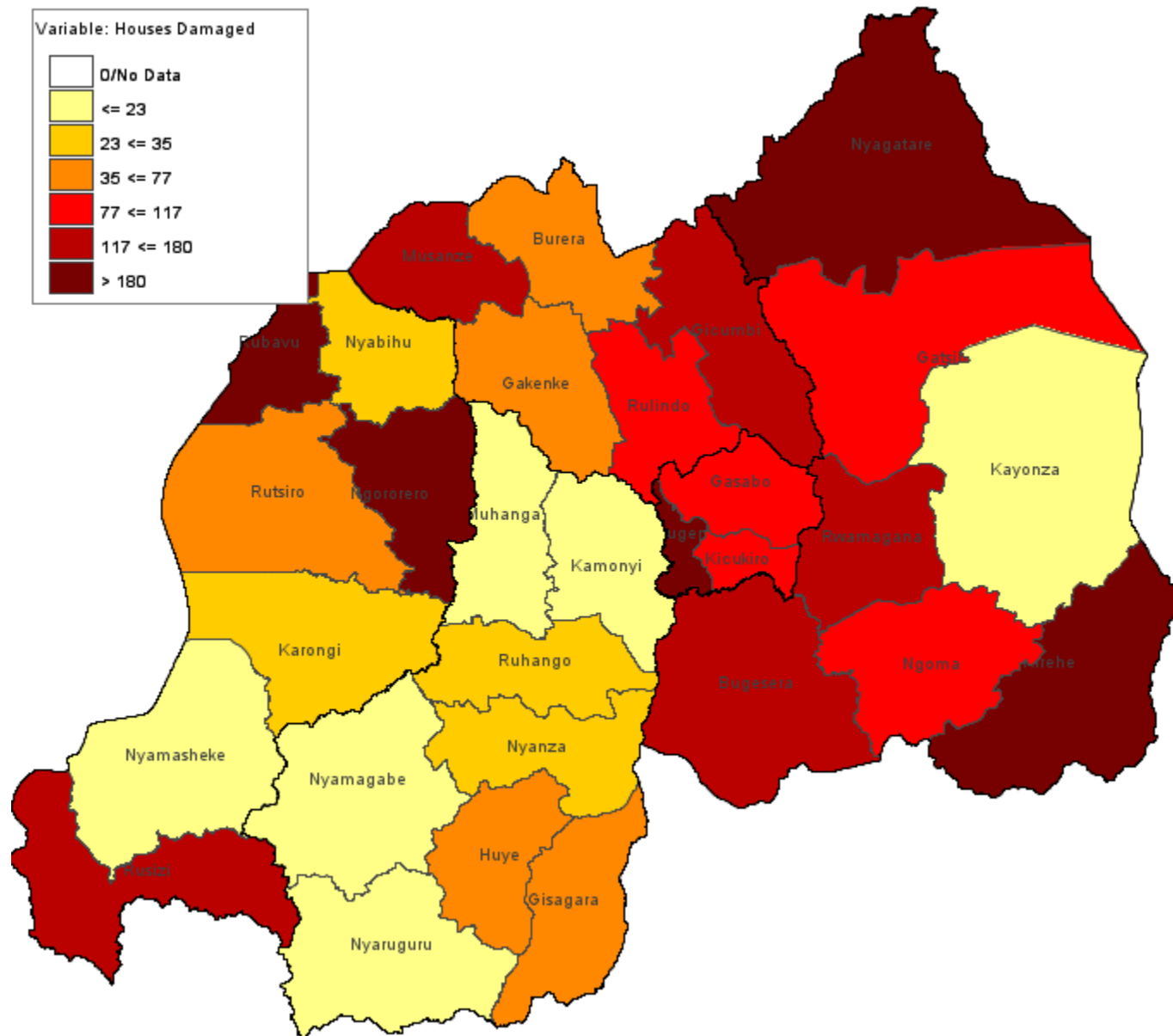
Source: Disaster Communication System/MINEMA Assessment

### Death by type of disaster



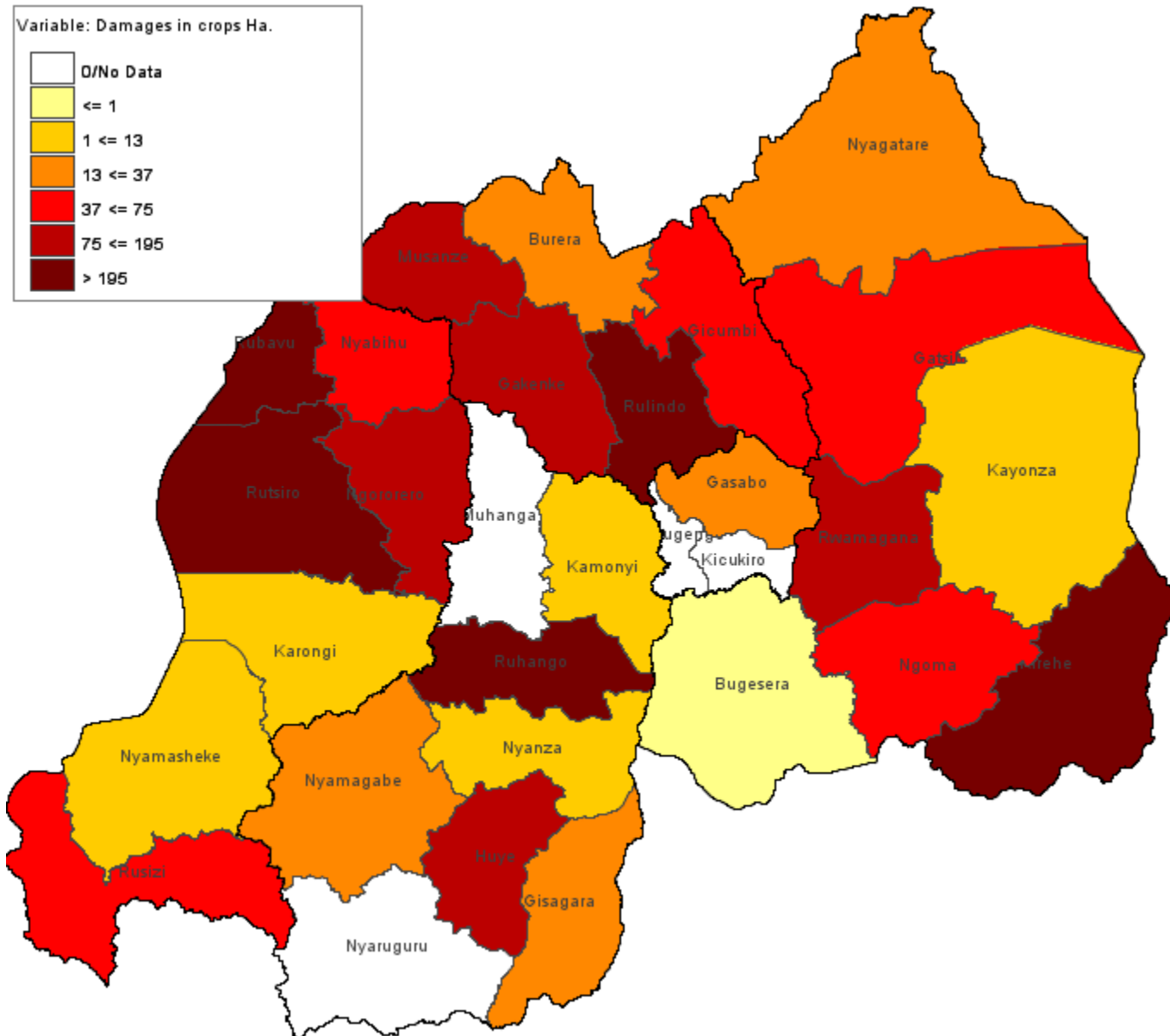
Source: Disaster Communication System/MINEMA Assessment

### Houses damaged by District



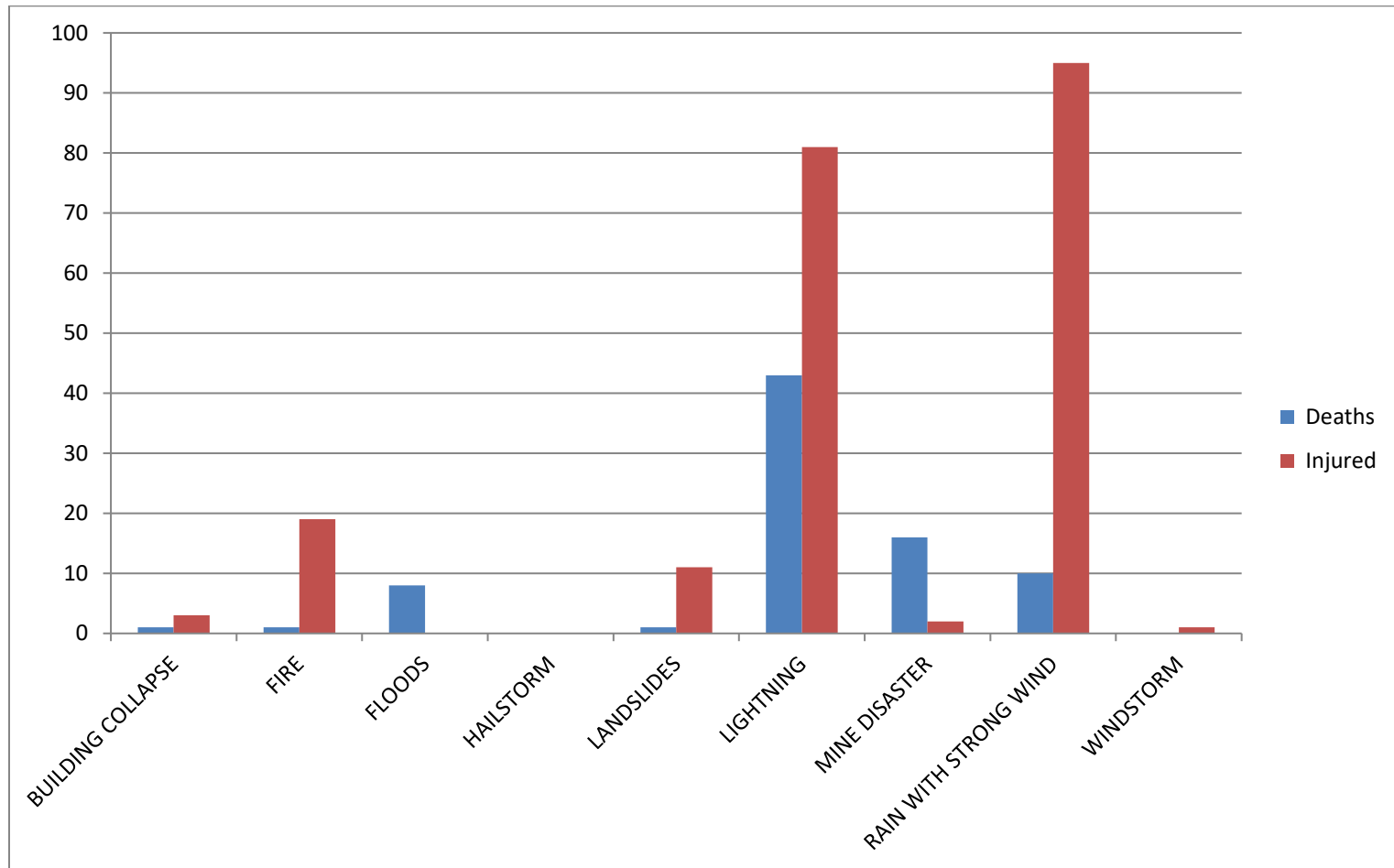
Source: Disaster Communication System/MINEMA Assessment

### Crops (Ha) damaged by District



Source: Disaster Communication System/MINEMA Assessment

## Deaths and Injuries



Source: Disaster Communication System/MINEMA Assessment